

Westside Mobility Plan

General Overview Fact Sheet



Quick Facts

- ❑ The Los Angeles Department of Transportation is leading the Westside Mobility Plan.
- ❑ The Plan will create a transportation blueprint for the Westside presenting travel options, north-south rail connections, and parking solutions.
- ❑ Over 200,000 commuter trips come into the Westside region every day to access job centers like LAX, Westwood and Santa Monica.
- ❑ Average travel speeds on the most congested corridors are below 10 miles per hour during peak hours.
- ❑ Bus transit service is impacted by roadway congestion, especially through the I-405 bottleneck.

Contact Information

westside2@fehrandpeers.com
www.WestsideMobilityPlan.com
Like us on Facebook:
Westside Mobility Plan

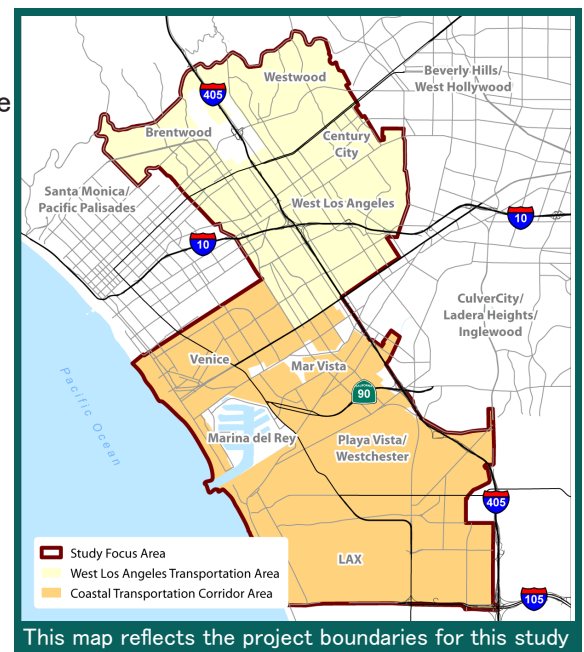
Westside Mobility Plan – Getting You Where You Want to Go

Traffic congestion on the Westside of Los Angeles is excessive and has grown worse in recent years. The area is a desirable place to live, work, and play, creating heavy travel demands during peak and off-peak periods. Improvements to the transportation system have not kept up, and there is little room to expand arterial streets. In response to the transportation issues on the Westside, the Los Angeles City Council has requested a comprehensive study to develop potential short-term solutions as well as long-term plans to address congestion and mobility challenges within this section of the City.

The Westside Mobility Plan (Plan) is a City of Los Angeles project to create a transportation blueprint for the Westside that will offer strategies for multiple transportation choices, north-south rail connections, and parking solutions over the next 25 years.

A primary objective of the Plan is to increase the passenger-carrying capacity and efficiency of the transportation system through multimodal solutions, including transit, bicycle and pedestrian friendly facilities. The Plan will require new ways to measure and evaluate the transportation system by considering measures such as the number of transportation choices, vehicle miles traveled and greenhouse gas emissions. Over the course of this 36-month study, the Plan will focus on six project components including:

1. Westside Transportation Demand Model
2. Westside Mobility and Rail Connectivity Study
3. Westside Parking Study
4. Coastal Transportation Corridor Specific Plan Update
5. West L.A. Transportation Specific Plan Update
6. Livable Boulevards

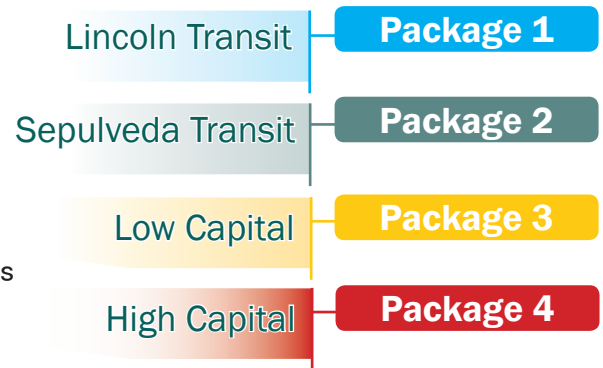


Mobility Improvement Ideas

Four Mobility Improvement Packages have been developed and evaluated as part of the Westside Mobility and Rail Connectivity Study based on feedback from the community. The improvement packages offer a range of options to fulfill the study's overall goals and objectives:

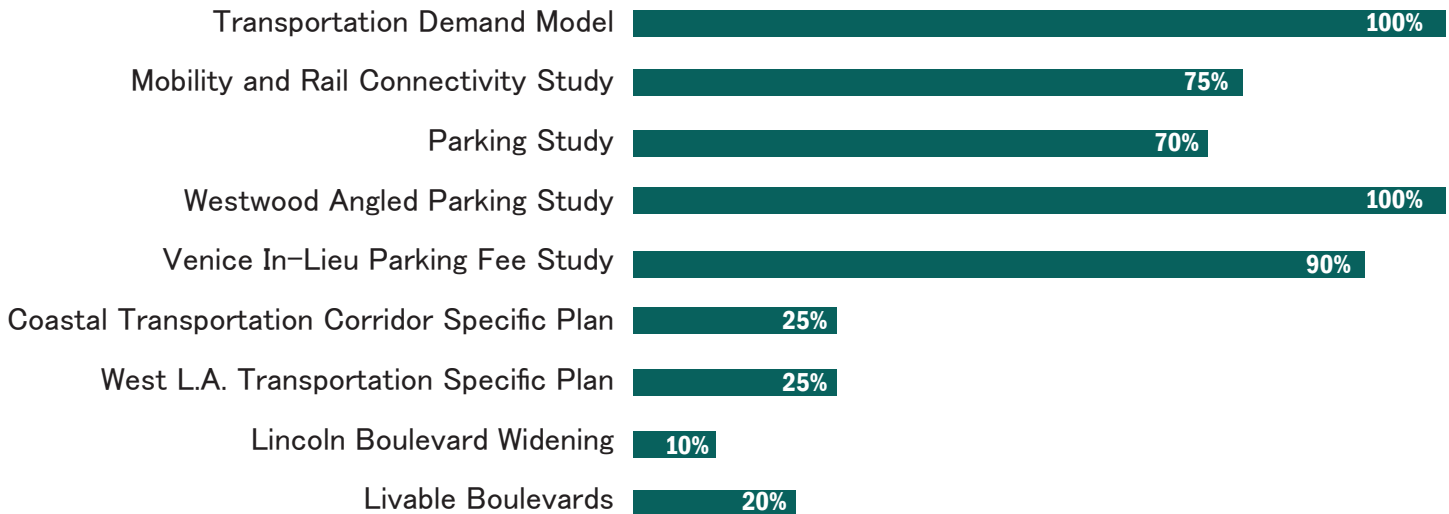
- Improve the connectivity of the transit network
- Increase the efficiency of the transportation system
- Improve the transportation system to better serve all modes
- Enhance the livability of the Westside Boulevards
- Balance the provision & management of parking

Mobility Packages



Status Update

Below is an update on the status of the various components of the Westside Mobility Plan:



Community Outreach

We invite you to attend any of the following community workshops in an area near you.

COMMUNITY MEETING #1	Thursday, October 4, 2012 6pm	Westside Pavillion Community Meeting Room B 10800 W. Pico Blvd., Los Angeles, CA 90064
COMMUNITY MEETING #2 <i>LIVE STREAMED through LA36</i>	Thursday, October 9, 2012 6pm	Felicia Mahood Senior Citizen Center 11338 Santa Monica Blvd., Los Angeles, CA 90028 http://la36.org/livestream.html
COMMUNITY MEETING #3	Tuesday, October 16, 2012 6pm	Westchester Municipal Building 7166 W. Manchester Ave., Los Angeles, CA 90045

Next Steps, Staying Connected and Informed

We want your input in the development of the Westside Mobility Plan. The fall community workshops will be held with the purpose of providing project updates, educating the community and soliciting feedback. Community input is a critical part of this project and your input is encouraged. Please make sure to sign up to receive project updates at www.WestsideMobilityPlan.com or by emailing us at westside2@fehbrandpeers.com. You can also visit the project website for on-going project updates.